

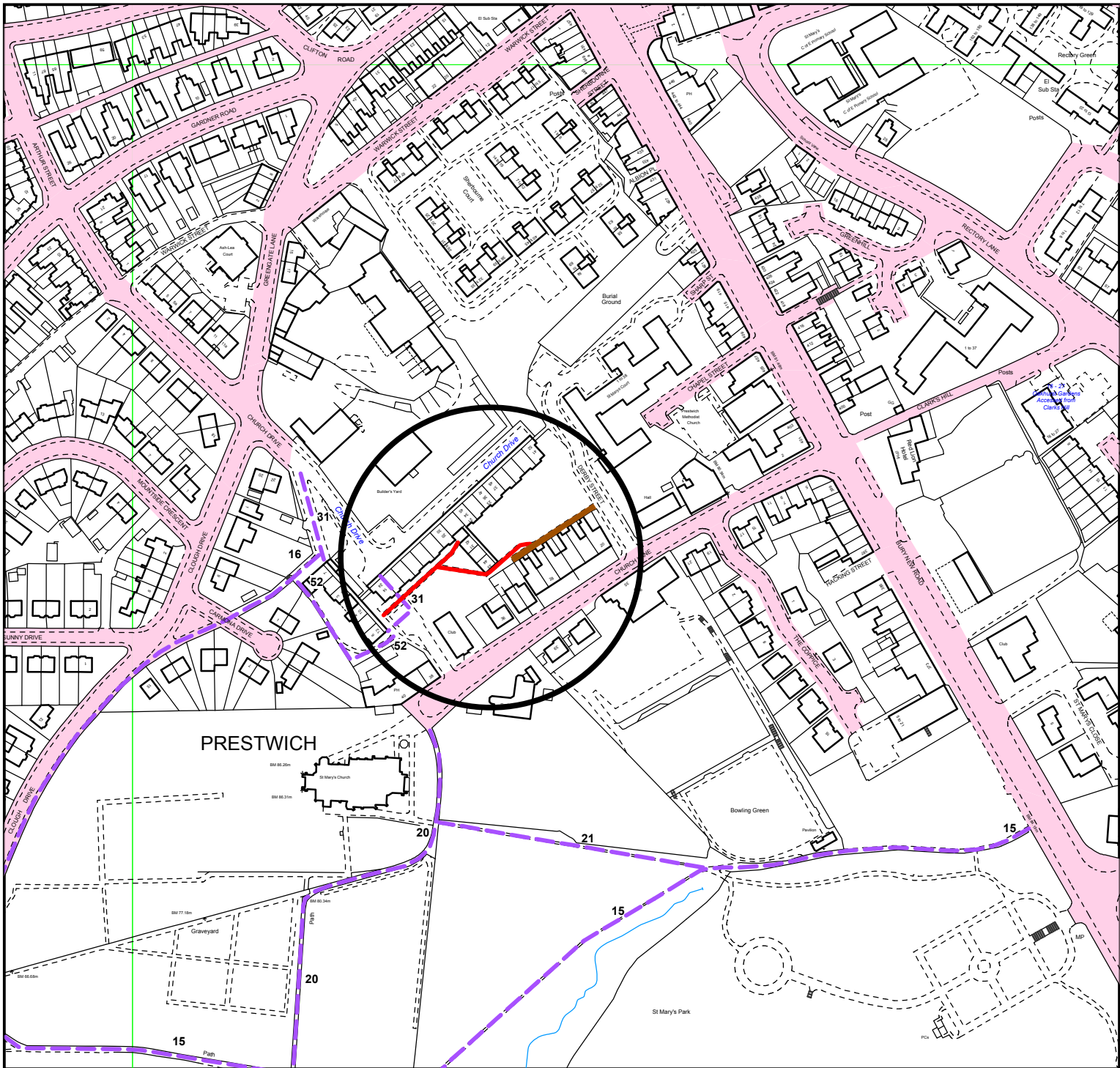


**APPLICATION FOR A BYWAY TO BE ADDED TO DEFINITIVE MAP & STATEMENT
LOCATION PLAN**



 Adopted Highway
 Public Footpath

 Claimed Byway
 Closed Footpath



This plan is for guidance purposes only and the Council do not accept any liability whatsoever as to the accuracy of the information contained within it, or from any loss or damage resulting from reliance upon it.

PHOTOGRAPHIC COPY LIABLE TO DISTORTION IN SCALE

Reproduced from the Ordnance Survey mapping with the permission of the Controller of Her Majesty's Stationery Office.(C) Crown Copyright. Unauthorised reproduction infringes Crown Copyright and may lead to civil proceedings. Bury M.B.C. 10023063.

PLAN PRW/PRE/DC/2
SCALE 1:2500
DRAWN BY DC
OS No. SD8103NW
DATE October 2008

**Environment & Development
Services**
Engineering Division
Lester House
21 Broad Street, Bury, BL9 OAW
Telephone 0161 253 5828
Fax 0161 253 5280

